PREREZ 1 - 1"

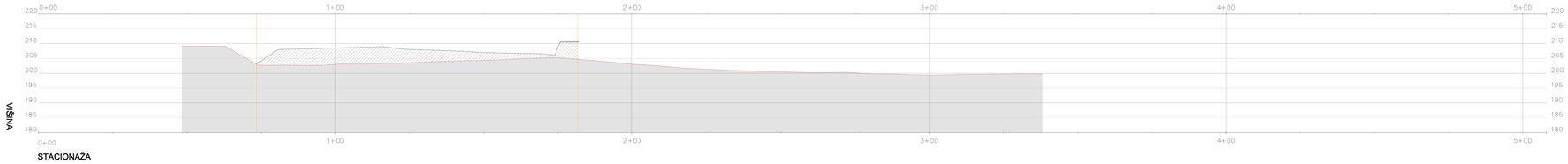

PREREZ 2 - 2"

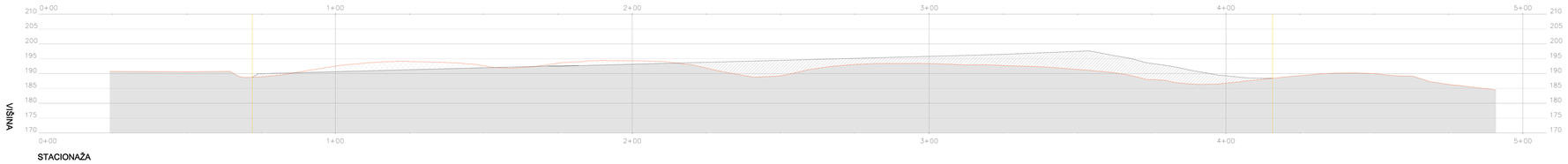

PREREZ 3 - 3"

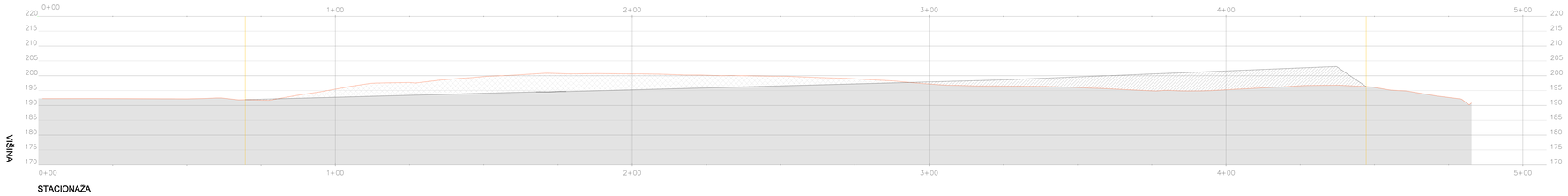

PREREZ 4 - 4"

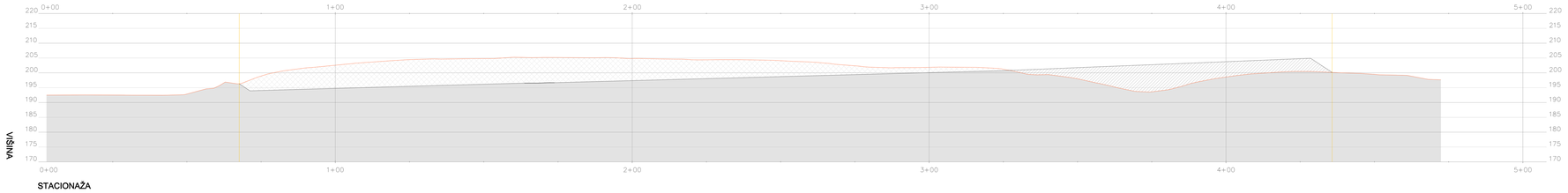

PREREZ 6 - 6"

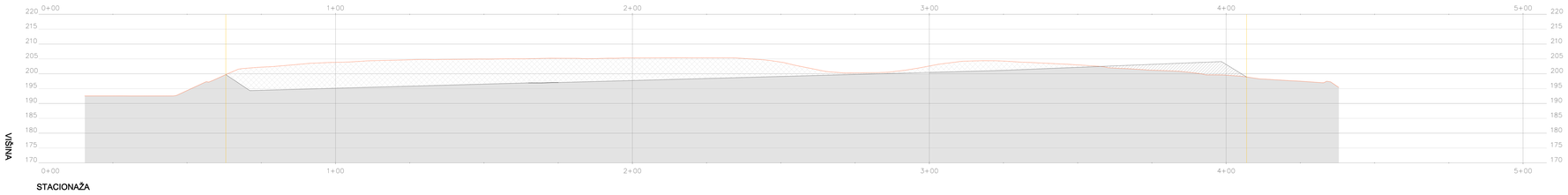

PREREZ 7 - 7"

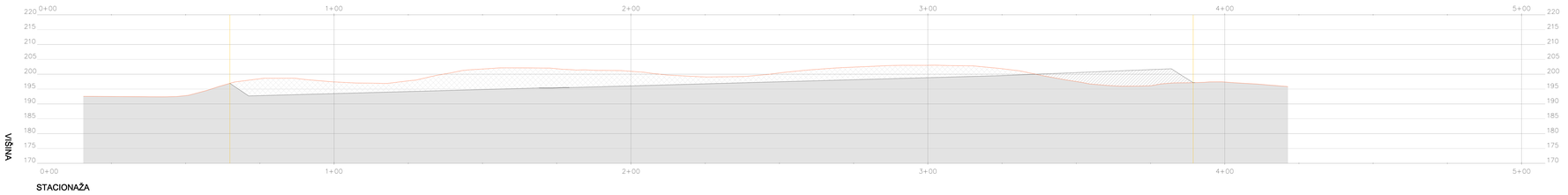

PREREZ 8 - 8"

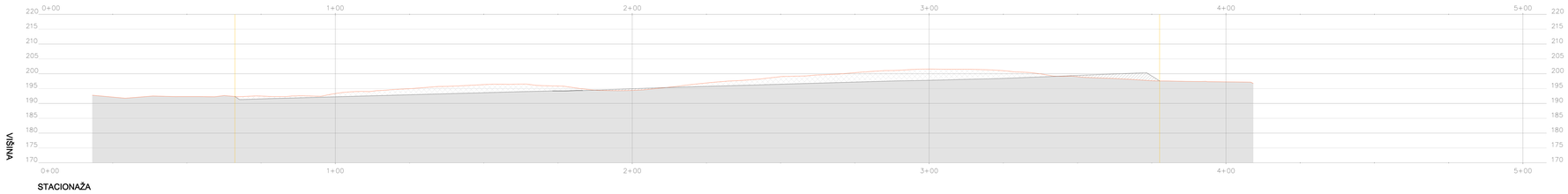

LEGENDA:

- izkop
- nasip
- meja območja OPPN
- potek terena
- potek obstoječega terena
- cesta

naslov karte	TERENSKI PREREZI OD 1 DO 8		
naročnik	REAL, d.o.o. Novo mesto, Kočevarjeva ulica 2, 8000 Novo mesto		

ACER
Prostorsko načrtovanje, projektiranje in varstvo okolja Novo mesto, d.o.o.

naloga / projekt	OBČINSKI PODROBNI PROSTORSKI NAČRT		id. št. pri IZS: IZS 0712
	NADOMESTNA GOSPODARSKA CONA OB STRAŠKI CESTI		
faza	SPREJET DOKUMENT	id. št.	podpis
odg. vodja projekta	LILJANA JANKOVIČ GROBELŠEK, univ.dipl.inž.arh.	ZAPS 0077 A	
odg. projektant idejne zasnove	mag. RADOVAN NIKIĆ, univ.dipl.inž.grad.	IZS G-0324	
sodelavci	HELENA VEDRIĆ, abs.kraj.arh.		

številka	OPPN-L3/2006	datum	november 2008	merilo 1: 1.000	list 7.2