PREREZ 10 - 10"

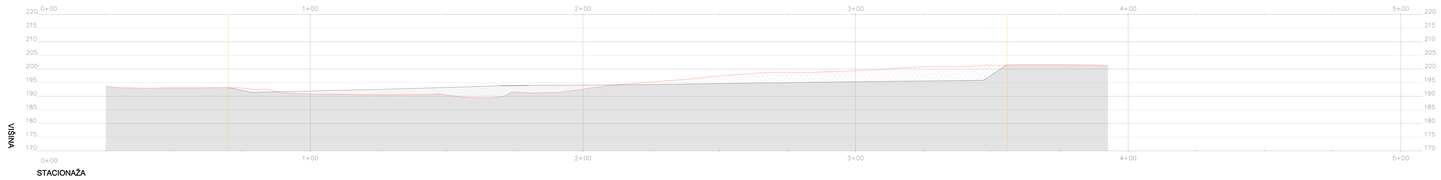

PREREZ 13 - 13"

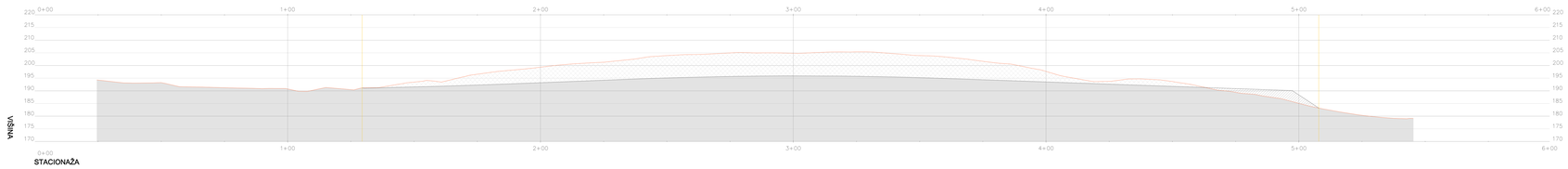

PREREZ 14 - 14"

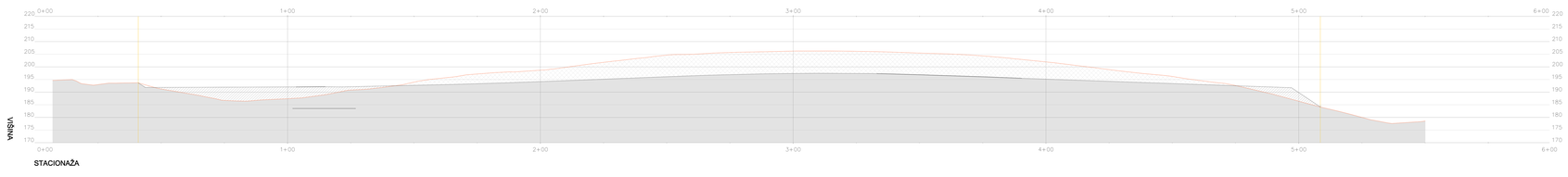

PREREZ 15 - 15"

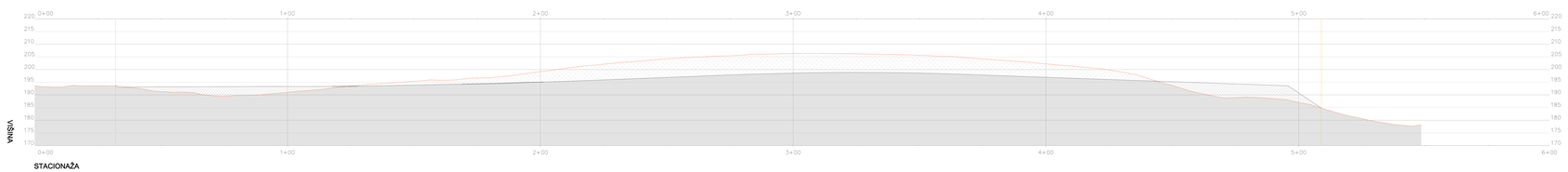

PREREZ 16 - 16"

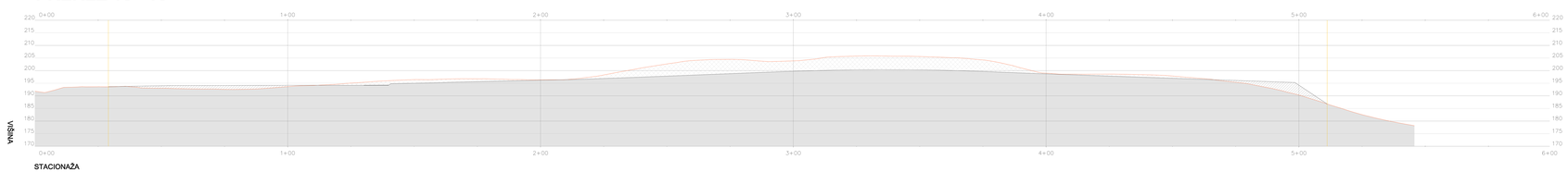

PREREZ 18 - 18"

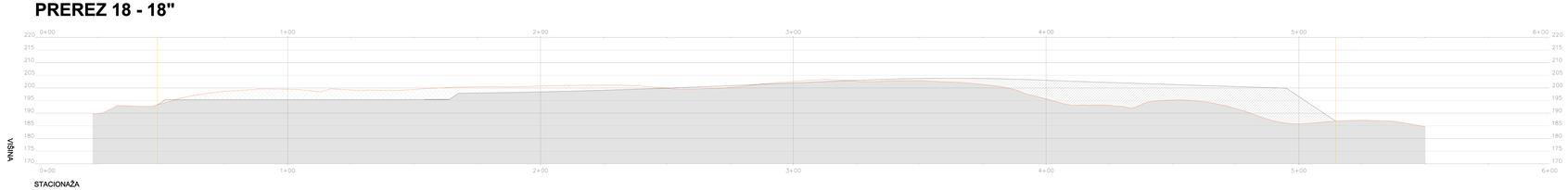

LEGENDA:

- izkop
- nasip
- meja območja OPPN
- potek terena
- potek obstoječega terena
- cesta

naslov karte	TERENSKI PREREZI OD 10 DO 18		
naročnik	REAL, d.o.o. Novo mesto, Kočevarjeva ulica 2, 8000 Novo mesto		
	ACER *Prostorsko načrtovanje, projektiranje in varstvo okolja Novo mesto, d.o.o.*		
naloga / projekt	OBČINSKI PODROBNI PROSTORSKI NAČRT	id. št. pri IZS	IZS 0712
	NADOMESTNA GOSPODARSKA CONA OB STRAŠKI CESTI		
faza	SPREJET DOKUMENT	id. št.	podpis
odg. vodja projekta	LILJANA JANKOVIČ GROBELŠEK, univ.dipl.inž.arh.	ZAPS 0077 A	
odg. projektant idejne zasnove	mag. RADOVAN NIKIĆ, univ.dipl.inž.grad.	IZS G-0324	
sodelavci	HELENA VEDRIĆ, abs.kraj.arh.		
številka	OPPN-L3/2006	datum november 2008	merilo 1: 1.000	list 7.3